


4.1.2

FACILITIES FOR CULTURAL ACTIVITIES, SPORTS, GAMES (INDOOR, OUTDOOR), GYMNASIUM, YOGA



INSTRUMENTS FOR CULTURAL ACTIVITIES



Type	Degree	DMS
Latitude	22.58832	22°35'17" N
Longitude	88.37038	88°22'13" W

SEMINAR ROOM AREA USED FOR CULTURAL ACTIVITIES



ROOM NO N2 USED FOR CULTURAL ACTIVITIES







AUDITORIUM USED FOR CULTURAL ACTIVITIES




STUDIO ROOM AT MAIN BUILDING (MEZZANINE FL.)

GYMNASIUM




INDOOR GAMES AND YOGA CENTRE



Type	Degress	DMS
Latitude	22.58811	22°35'17" N
Longitude	88.37028	88°22'13" W

GENTS COMMON ROOM



Type	Degress	DMS
Latitude	22.58717	22°35'13" N
Longitude	88.36936	88°22'9" W

YOGA CENTRE



Type	Degress	DMS
Latitude	22.58871	22°35'19" N
Longitude	88.36975	88°22'11" W





LADIES COMMON ROOM



Type	Degress	DMS
Latitude	22.58871	22°35'19" N
Longitude	88.36975	88°22'11" W

LADIES COMMON ROOM

OUTDOOR GAMES


 <table border="1" data-bbox="199 376 284 1122"> <tr> <td>Type</td> <td>Degress</td> <td>DMS</td> </tr> <tr> <td>Latitude</td> <td>22.58436</td> <td>22°35'3" N</td> </tr> <tr> <td>Longitude</td> <td>88.37932</td> <td>88°22'45" W</td> </tr> </table>	Type	Degress	DMS	Latitude	22.58436	22°35'3" N	Longitude	88.37932	88°22'45" W	 <table border="1" data-bbox="906 353 986 1016"> <tr> <td>Type</td> <td>Degress</td> <td>DMS</td> </tr> <tr> <td>Latitude</td> <td>22.58436</td> <td>22°35'3" N</td> </tr> <tr> <td>Longitude</td> <td>88.37932</td> <td>88°22'45" W</td> </tr> </table>	Type	Degress	DMS	Latitude	22.58436	22°35'3" N	Longitude	88.37932	88°22'45" W
Type	Degress	DMS																	
Latitude	22.58436	22°35'3" N																	
Longitude	88.37932	88°22'45" W																	
Type	Degress	DMS																	
Latitude	22.58436	22°35'3" N																	
Longitude	88.37932	88°22'45" W																	
 <table border="1" data-bbox="719 1160 815 1711"> <tr> <td>Type</td> <td>Degress</td> <td>DMS</td> </tr> <tr> <td>Latitude</td> <td>22.58395</td> <td>22°35'2" N</td> </tr> <tr> <td>Longitude</td> <td>88.38067</td> <td>88°22'50" W</td> </tr> </table>	Type	Degress	DMS	Latitude	22.58395	22°35'2" N	Longitude	88.38067	88°22'50" W	 <table border="1" data-bbox="1353 1160 1437 1688"> <tr> <td>Type</td> <td>Degress</td> <td>DMS</td> </tr> <tr> <td>Latitude</td> <td>22.58395</td> <td>22°35'2" N</td> </tr> <tr> <td>Longitude</td> <td>88.38067</td> <td>88°22'50" W</td> </tr> </table>	Type	Degress	DMS	Latitude	22.58395	22°35'2" N	Longitude	88.38067	88°22'50" W
Type	Degress	DMS																	
Latitude	22.58395	22°35'2" N																	
Longitude	88.38067	88°22'50" W																	
Type	Degress	DMS																	
Latitude	22.58395	22°35'2" N																	
Longitude	88.38067	88°22'50" W																	

COLLEGE SPORTS GROUND




Type	Degree	DMS
Latitude	22.58399	22°35'2" N
Longitude	88.38069	88°22'50" W

THE COLLEGE BASKETBALL COURT



Type	Degress	DMS
Latitude	22.58474	22°35'5" N
Longitude	88.37992	88°22'47" W



Type	Degress	DMS
Latitude	22.58474	22°35'5" N
Longitude	88.37992	88°22'47" W



Type	Degress	DMS
Latitude	22.58474	22°35'5" N
Longitude	88.37992	88°22'47" W



Type	Degress	DMS
Latitude	22.58474	22°35'5" N
Longitude	88.37992	88°22'47" W

OUTDOOR SPORTS FACILITIES